CE 5447

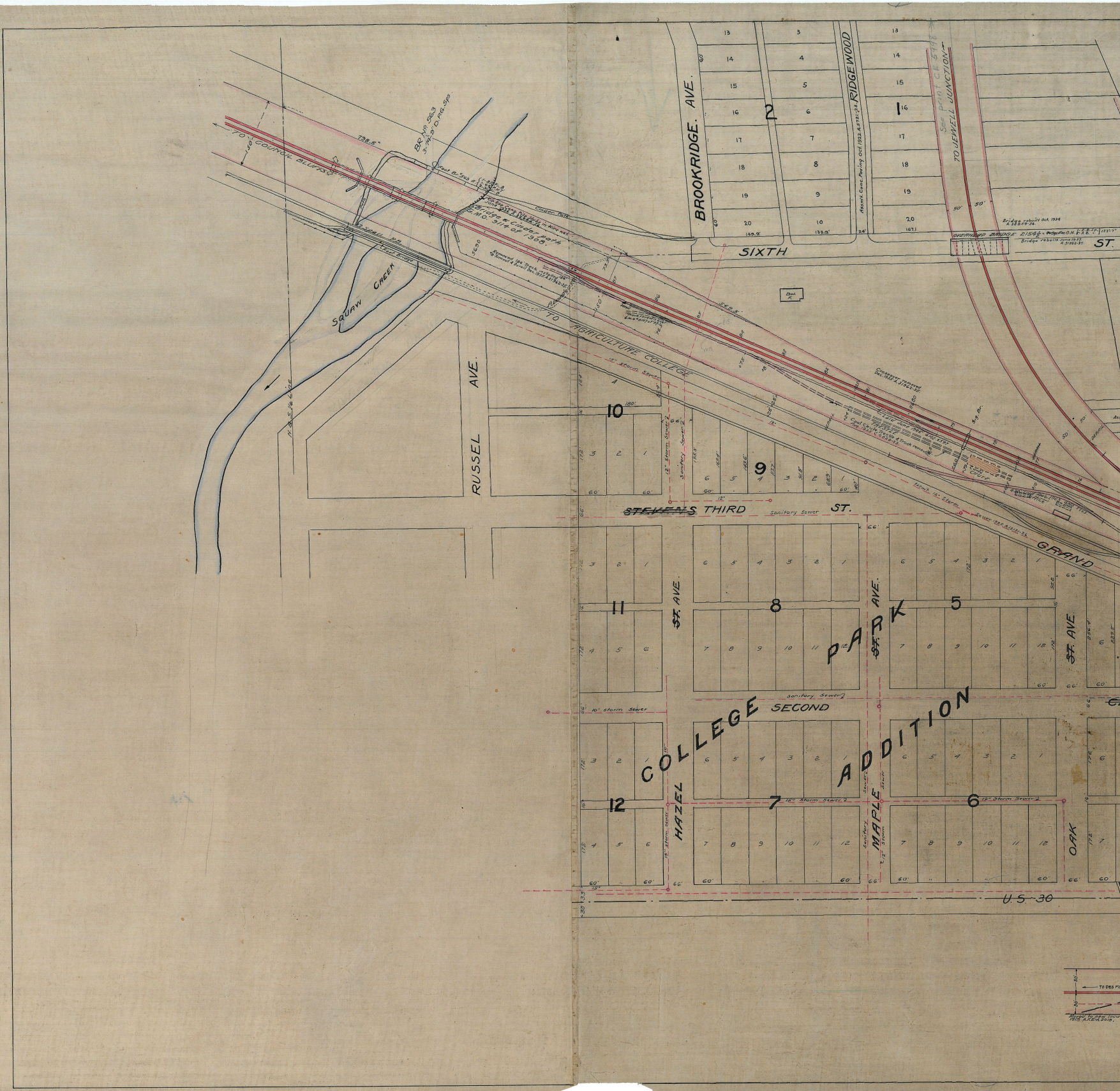

TO COUNCIL BLUFFS
150'
798.5'
BR. No. 563
3-74-8' D.P.G. Sps.
Foot Br. 563 B
Path
Cinder Path
Bridge & Cinder path
G.M.O. 9114 of 1908.
Foot Bridge
SQUAW CREEK
5690
Removed 184' Track, installed 184' #8 Turnout & Derail Dec. 1935 A.31962-35.
TO AGRICULTURE COLLEGE
12" Storm Sewer
BROOKRIDGE AVE.
RIDGEWOOD
Assm't. Conc. Paving Oct. 1922 A.5721-22
See print CE 5448
TO JEWELL JUNCTION
50'
SIXTH
ST.
OVERHEAD BRIDGE
Bridge rebuilt Oct. 1934 A.28859-34.
Bridge rebuilt June 1935 A.31392-35.
569.5'
Crossover removed Dec. 1935 A.31962-35.
Sig. Br.
Coal Chute, Trestle & Track removed Aug. 1935
Coal Chute
DERAIL
RUSSEL AVE.
~~STEVENS~~ THIRD ST.
Sanitary Sewer
Easm't. 12" Storm Sewer 1925 A.13131-26.
GRAND
10
9
11
8
5
12
7
6
1
2
COLLEGE PARK SECOND ADDITION
HAZEL ST. AVE.
MAPLE ST. AVE.
OAK ST. AVE.
10" Storm Sewer
12" Storm Sewer
Sanitary Sewer
SECOND
U.S. 30
66'
60'
172'
TO DES MOINES

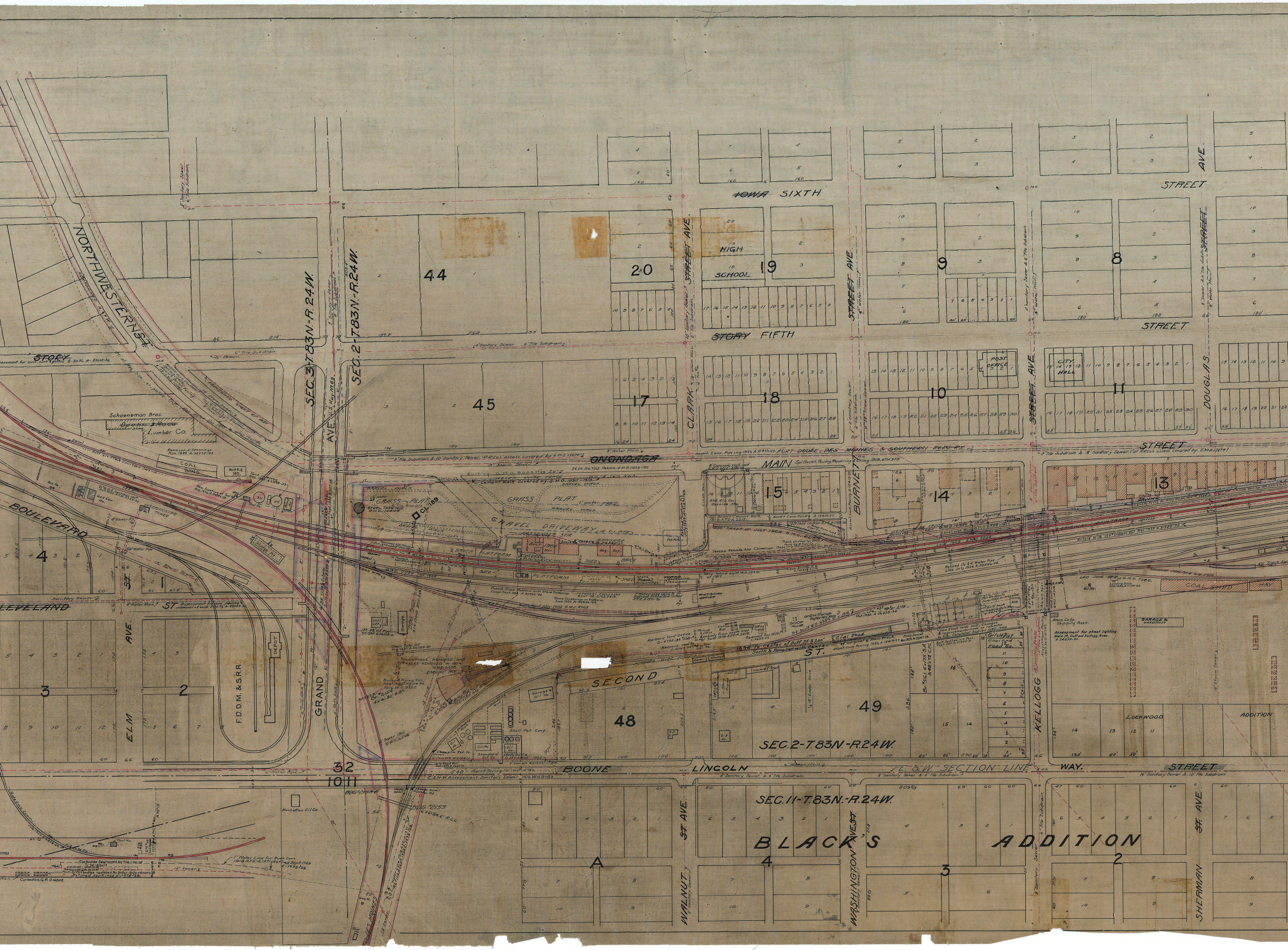
NORTHWESTERN ST.
~~IOWA~~ SIXTH
STREET
~~STORY~~ FIFTH
STREET
STORY
ONONDAGA
MAIN
STREET
BOULEVARD
CLEVELAND
ST.
SECOND
ST.
BOONE
LINCOLN
WAY
STREET
C.&N.W. SECTION LINE
GRAND AVE.
CLARK AVE.
STREET AVE.
BURNETT
KELLOGG
DOUGLAS AVE.
ELM AVE.
WALNUT ST. AVE.
WASHINGTON AVE.
SHERMAN ST. AVE.
SEC. 3-T.83N.-R.24W.
SEC. 2-T.83N.-R.24W.
SEC. 11-T.83N.-R.24W.
32
10 11
44
45
20
19
9
8
17
18
10
11
15
14
13
4
1
3
2
48
49
A
4
3
2
HIGH SCHOOL
POST OFFICE
CITY HALL
Schoeneman Bros. Lumber Co.
COAL BINS
WARE HO.
GRASS PLAT
GRAVEL DRIVEWAY
PLATFORM
SHED
COAL SHED
DEPOT
F.D.D.M. & S.R.R.
FORT DODGE, DES MOINES & SOUTHERN RY.
Shell Pet. Corp.
Standard Oil Co.
Champlin Ref. Co.
Manhattan Oil Co.
Gilchrist Coal and Feed Co.
Lockwood
ADDITION
BLACK'S ADDITION
CL.169

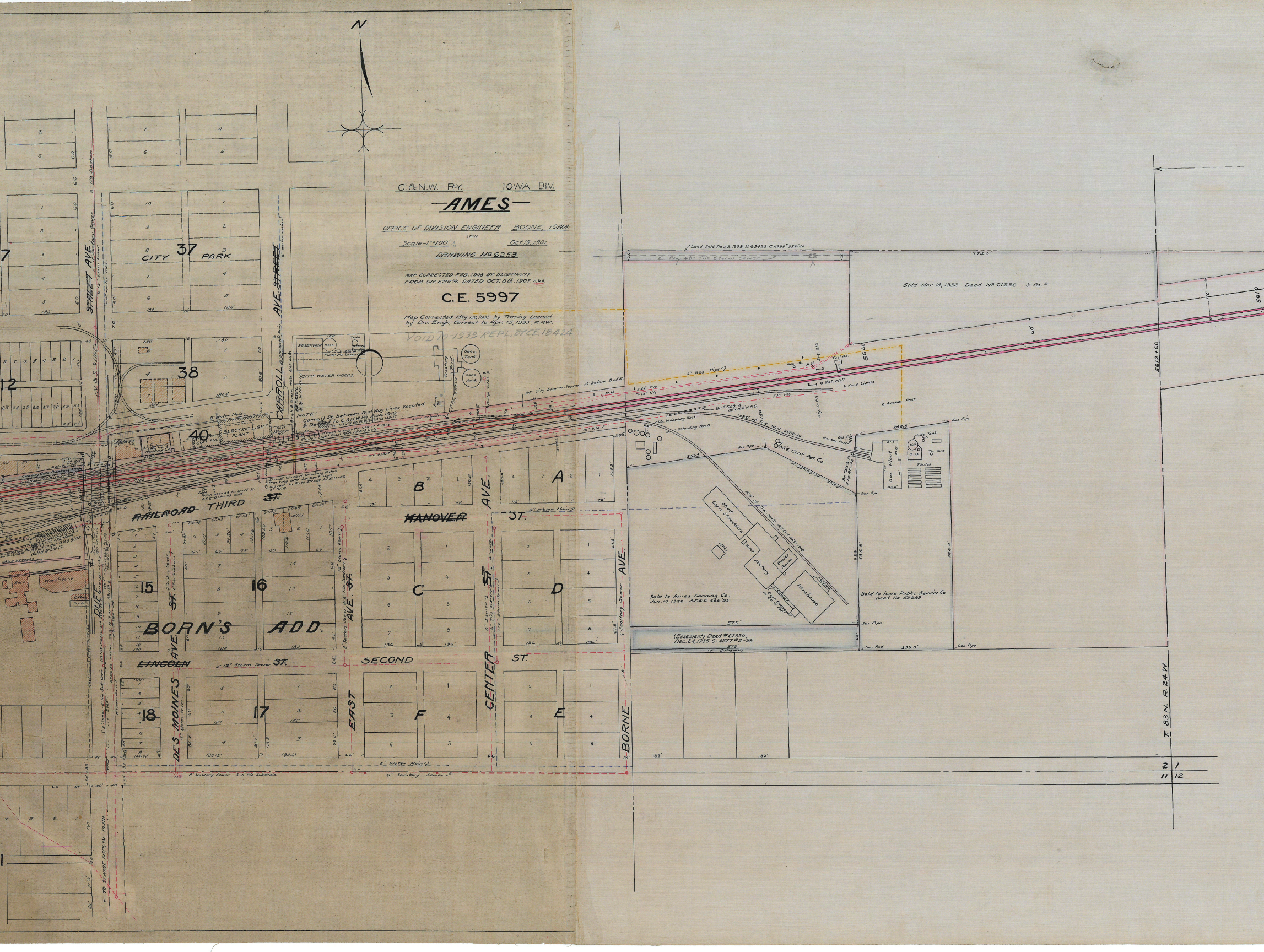

N
2
3
7
4
6
5
1
2
3
4
5
60
66'
60
60
180'
180'
180
STREET AVE
8" Tile Subdrain
10
1
9
2
8
3
CITY
37
PARK
7
4
6
5
~~STREET~~
6" Water Main
70
7
12
8 7 6 5 4 3 2 1
C.N. & S. LINE
38
4
1
3
2
181.4
180
CARROLL
Brick & Board Walk
RESERVOIR
WELL
TANK
PUMP HO.
CITY WATER WORKS.
Treating Plant
Conc. Tank.
Conc. Tank
M.H.
Sludge Outlet
Pump Ho.
8" Water Main
ELECTRIC LIGHT PLANT.
Coal Storage Bin
Coal Ho.
40
Machine Co.
NOTE:
Carroll St. between R of Way Lines Vacated & Deeded to C.&N.W.Ry. Aug. 1918.
Track Extd. 50' Feb. 1918
Extension of track to serve the City of Ames Electric Light Plant 1916. A.F.E.-A1166.
24" City Storm Sewer 10' below B. of R.
Lime Unloader
W.O. 9887
Street Closed, Crossing Gates Planking and Lookout Sign moved to Duff Street A.F.E.-D130 of 1918.
Gate Tower moved to Duff St. A.F.E.-D130 of 1918
Crossing Gate
Warehouse
Office
Scale
DUFF
~~RAILROAD~~ THIRD ~~ST.~~
MILL
4
3
B
2
1
72'
72'
4
A
1
~~HANOVER~~ ST.
4" Water Main
15
16
BORN'S ADD.
C
D
2
1
3
4
6
5
7
8
136'
136'
12" Storm Sewer
6" Tile Subdrain
18" Storm Sewer
8" Sanitary Sewer
CENTER ST.
AVE.
~~LINCOLN~~ 12" Storm Sewer ~~ST.~~
SECOND ST.
18
17
DES MOINES AVE
EAST AVE. ST.
F
E
BORNE
S. Sanitary Sewer
AVE.
6" Water Main
8" Sanitary Sewer
8" Sanitary Sewer & 6" Tile Subdrain
TO SEWAGE DISPOSAL PLANT
Land Sold Nov. 8, 1938 D.63423 C.4998 #357-38
Prop. 48" Tile Storm Sewer
25
774.0'
Sold Mar. 14, 1932 Deed No. 61296 3 Ac.±
4" Gas Pipe
Gas Ho.
M.H.
Sig. 212
Tool Ho.
5620
Bot. Well
Yard Limits
24" tile
12" tile
10" tile
Sig. O-211
Br. #559-A 30'x104' V.P.C.
150
1325' of Trk. W.O. 9582-16
Anchor Post
Dbl. Unloading Rack
Unloading Rack
285
165.3'
350±
Gas Pipe
Mid. Cont. Pet. Co.
N. 63°-03' N.
255.5'
Br. #559-B 3 Sp. P.B. 48'
240.8'
Gas Tank
Tar Tank
Gas Plant
Tanks
Shed Corn Shredders
818' of Trk. built A.F.E.-A 855-1918
Office
Toilet
Factory
Boiler Room
Platform
Warehouse
Belt Conveyer
Sold to Ames Canning Co. Jan. 10, 1922 A.F.E.-C 406-22
326'
595.3'
564.2'
Sold to Iowa Public Service Co. Deed No. 53699
575'
(Easement) Deed #62320, Dec. 24, 1935 C-4877 #3-36
575
10' Driveway
Iron Rod
239.0'
67.5'
132'
132'
5612+60
T. 83 N. R. 24 W.
2 1
11 12

C.&N.W. R'Y. IOWA DIV.

—AMES—

OFFICE OF DIVISION ENGINEER BOONE, IOWA

J.M.W.

Scale-1"=100' Oct. 19, 1901

DRAWING No. 6253

MAP CORRECTED FEB. 1908 BY BLUEPRINT
FROM DIV. ENG'R. DATED OCT. 5th, 1907. C.W.A.

C.E. 5997

Map Corrected May 22, 1935 by Tracing Loaned
by Div. Engr., Correct to Apr. 15, 1933. R.P.W.

VOID 10-1939 REPL. BY C.E. 18424

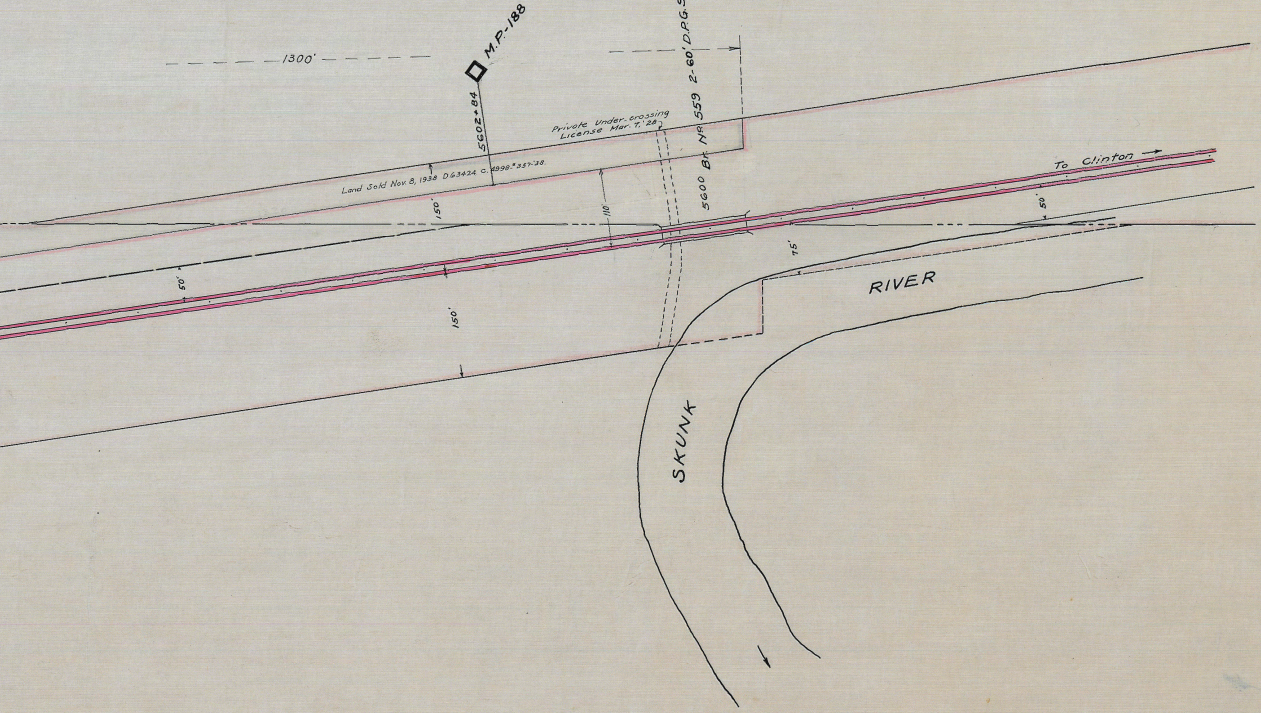
1300'
M.P.-188
5602+84
Private Under-crossing
License Mar. 7, '28
5600 Br. No. 559 2-60' D.P.G. Sps.
Land Sold Nov. 8, 1938 D.63424 C. 4998.# 357-38
150'
110'
50'
150'
To Clinton
50'
75'
RIVER
SKUNK

C&NWS 6-2-90